

February 2024

London Luton Airport Expansion

Planning Inspectorate Scheme Ref: TR020001

Volume 5 Environmental Statement and Related Documents
**5.02 Appendix 14.7 Accurate Visual Representations -
Representative Viewpoints 46, 48, and 50**

Application Document Ref: TR020001/APP/5.02
APFP Regulation: 5(2)(a)

The Planning Act 2008

The Infrastructure Planning (Applications: Prescribed Forms and Procedure) Regulations 2009


London Luton Airport Expansion Development Consent Order 202x


5.02 ENVIRONMENTAL STATEMENT APPENDIX 14.7 ACCURATE VISUAL REPRESENTATIONS – VIEWPOINTS 46, 48, and 50


Regulation number:	Regulation 5(2)(a)
Planning Inspectorate Scheme Reference:	TR020001
Document Reference:	TR020001/APP/5.02
Author:	Luton Rising


Version	Date	Status of Version
Issue 01	February 2023	Application issue
Revision 01	April 2023	Amended following section 51 advice
Revision 02	August 2023	Additional Submission (Updated in response to Rule 9 letter)
Revision 03	October 2023	Additional submission – Deadline 3
Revision 04	February 2024	Additional Submission – Deadline 10


LEGEND


 Trees and hedgerows to be removed

 Proposed tree and hedgerow planting

 'Rochdale Envelope' of Proposed Development (wireline, visible)

 'Rochdale Envelope' of Proposed Development (wireline, not visible)

 'Rochdale Envelope' of new Airport Access Road

 'Rochdale Envelope' of Proposed Development (block form)

Note: Retained trees and hedges are not annotated, this is to ensure that the Representative Viewpoints are as legible as possible.

Representative Viewpoint 46 : Lea Valley Cycle Route

Accurate Visual Representation based on winter viewpoint photography.
Refer to Appendix 14.6 of this ES [TR020001/APP/5.02] for corresponding viewpoint information.



Existing View



Block Form of Max. Parameters (Viewing Distance 300mm)

Representative Viewpoint 48 : Kimpton Road

Accurate Visual Representation based on winter viewpoint photography.
Refer to Appendix 14.6 of this ES [TR020001/APP/5.02] for corresponding viewpoint information.



Existing View



Block Form of Max. Parameters (Viewing Distance 300mm)

Representative Viewpoint 50 : Beech Road

Accurate Visual Representation based on winter viewpoint photography.
Refer to Appendix 14.6 of this ES [TR020001/APP/5.02] for corresponding viewpoint information.



Existing View



Wireline of Max. Parameters (Viewing Distance 300mm)

Representative Viewpoint 50 : Beech Road

Accurate Visual Representation based on winter viewpoint photography.
Refer to Appendix 14.6 of this ES [TR020001/APP/5.02] for corresponding viewpoint information.



Wireline of Max. Parameters (Viewing Distance 500mm)